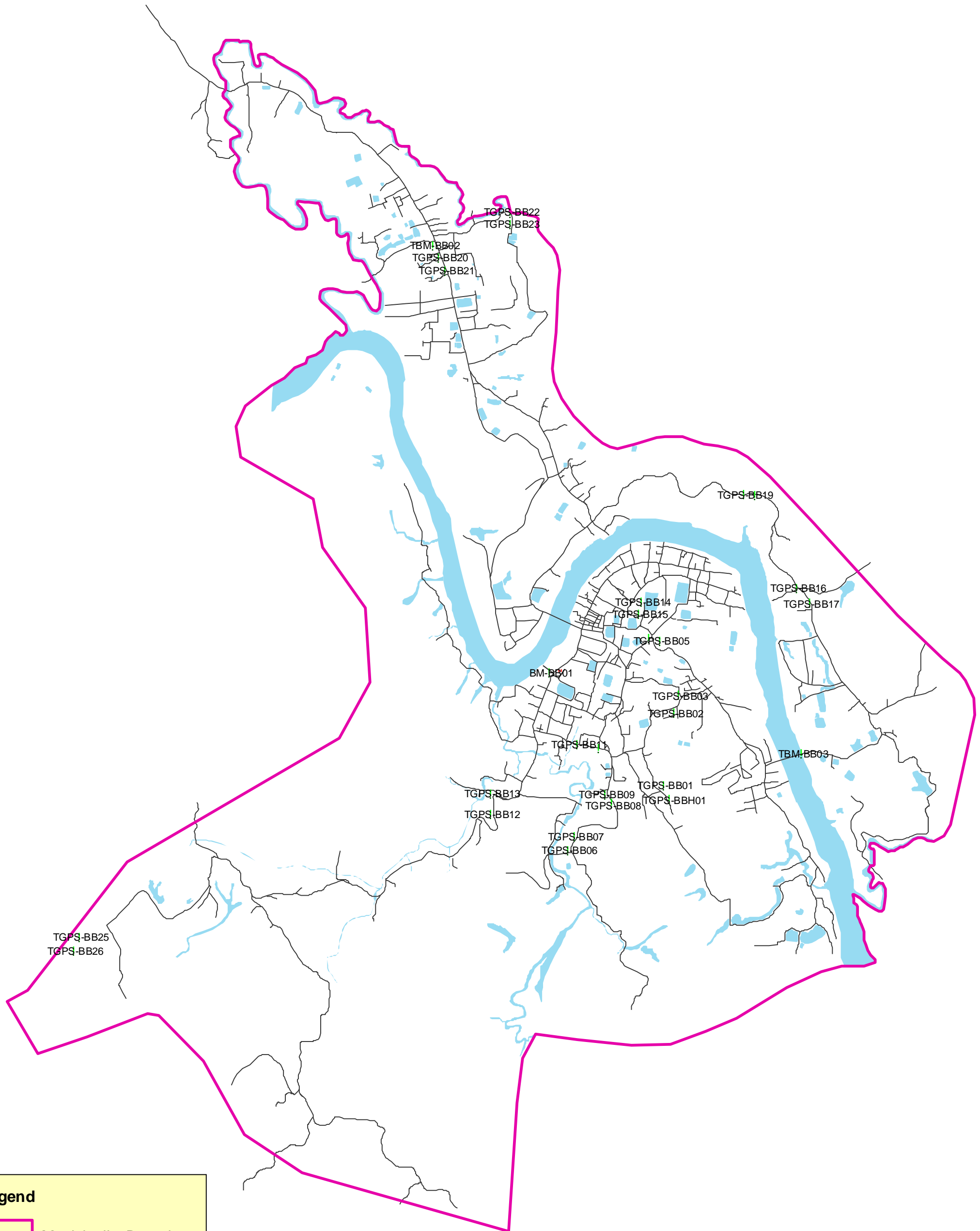







# Location of BM Points in Bandarban Municipality



**Legend**

-  Municipality Boundary
-  Road Network
-  Water Body
-  Reference BM
-  Temporary BM

